GSA Data Repository Item 2018125

Brooks, H.L., Hodgson, D.M., Brunt, R.L., Peakall, J., Hofstra, M., and Flint, S.S., 2018, Deepwater channel-lobe transition zone dynamics: Processes and depositional architecture, an example from the Karoo Basin, South Africa: GSA Bulletin, https://doi.org/10.1130/B31714.1.

Data Repository

Supplemental file. Map of Laingsburg depocentre with outcrop shown in grey and regional panels from previous studies shown as dashed black lines. Zoom shows the location of panels 1–4 presented in this study with white pins indicating locations of individual datapoints. Panels 1–4 correspond with those presented in Figures 6, 7 and 8 with additional detail of architectural elements and original logs shown. Datum used is top Unit D, panels show Unit D/E and sub-units E2 and E3, separated by regional mudstone.

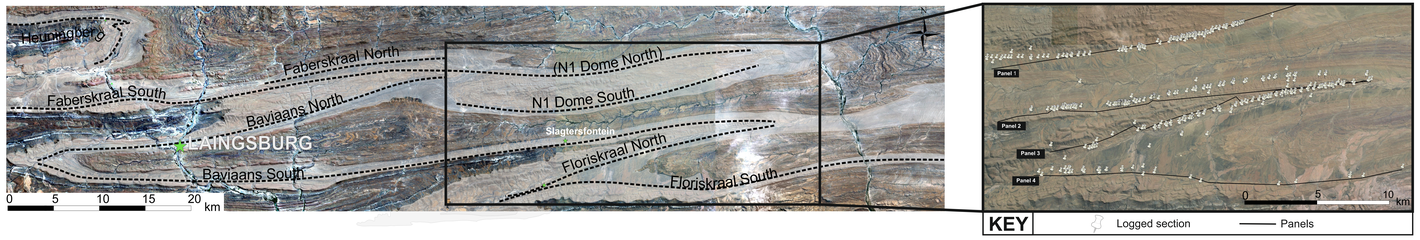

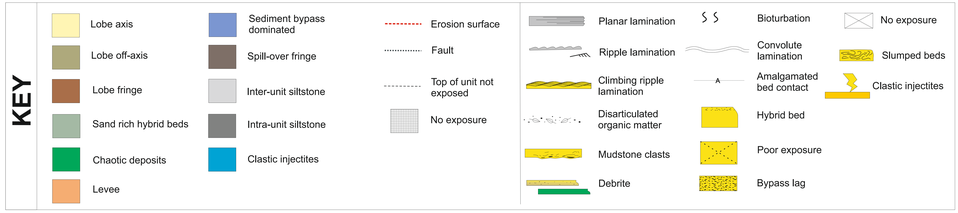

0 2 4 6 8 10 km

Panel 1

Panel 2

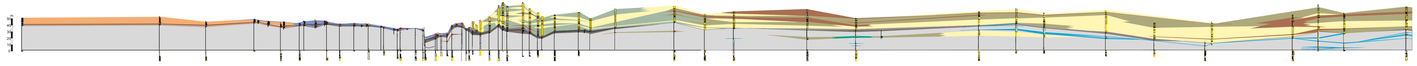

Panel 3

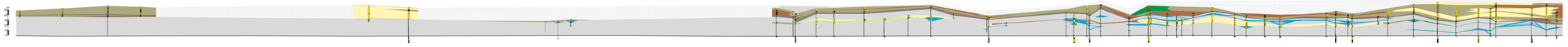

Panel 4