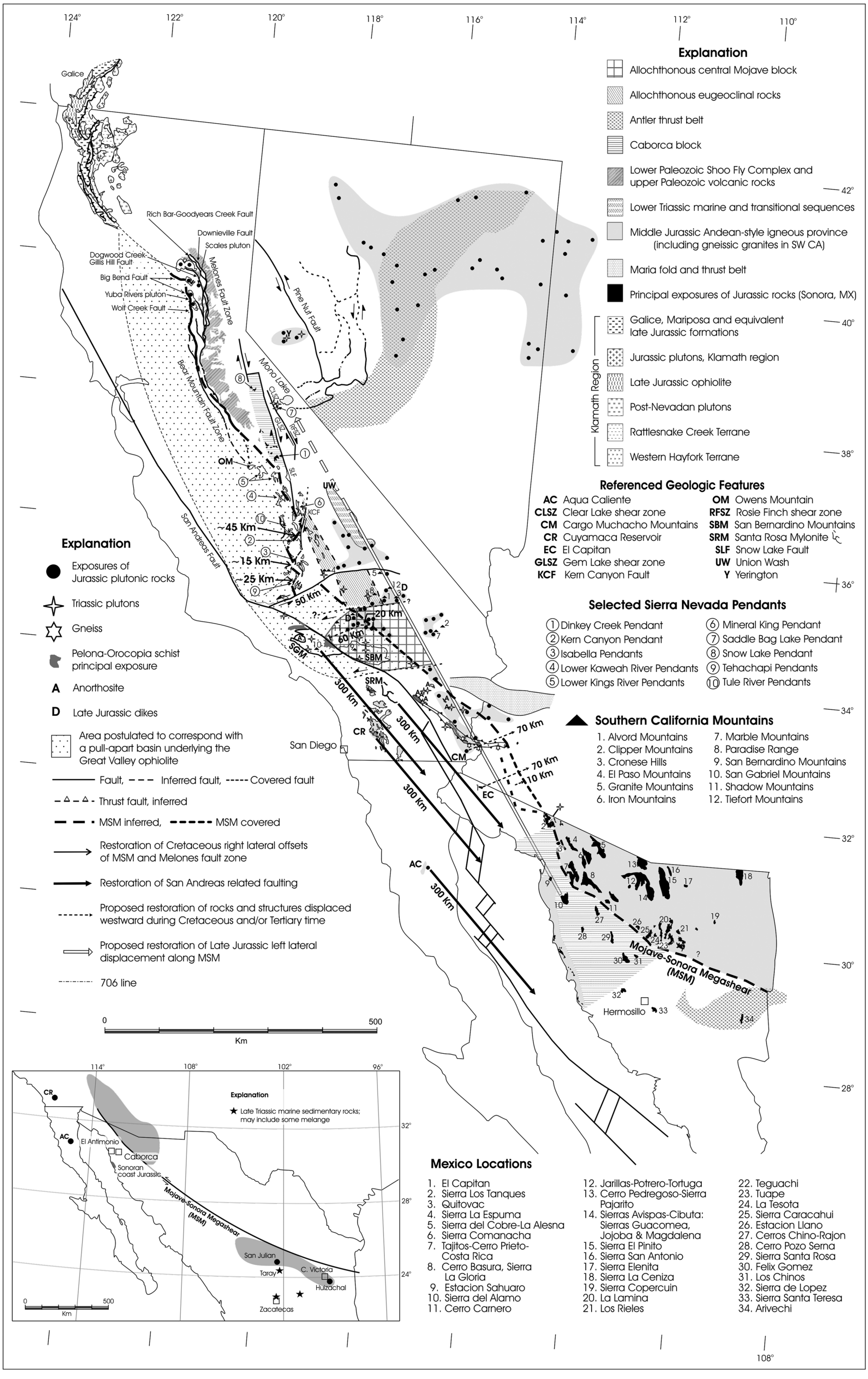

Geological Society of America Special Paper 393
The Mojave-Sonora megashear hypothesis: Development, assessment, and alternatives
Edited by Thomas H. Anderson, Jonathan A. Nourse, James W. McKee, and Maureen B. Steiner

© 2005 The Geological Society of America
Printed in the USA

Figure 6. Map of parts of Arizona, California, and Nevada, United States, and Sonora, Mexico, showing exposures of Mesozoic rocks, tectonostratigraphic domains, selected ranges, and other features mentioned in the text.

From Chapter 2, "Jurassic rocks in Sonora, Mexico: Relations to the Mojave-Sonora megashear and its inferred northwestward extension," by Thomas H. Anderson, José Luis Rodríguez-Castañeda, and Leon T. Silver

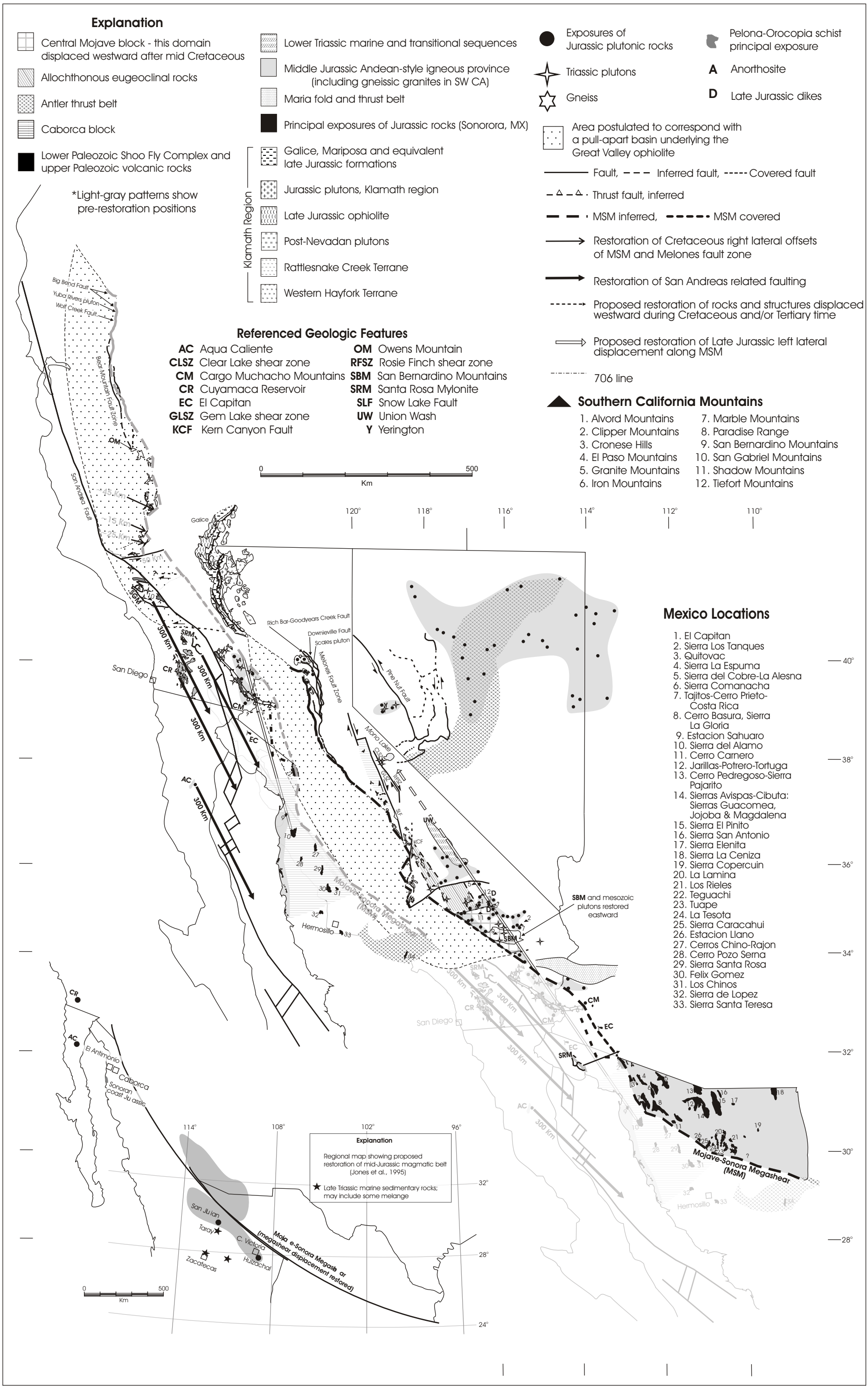

Geological Society of America Special Paper 393
The Mojave-Sonora megashear hypothesis: Development, assessment, and alternatives
Edited by Thomas H. Anderson, Jonathan A. Nourse, James W. McKee, and Maureen B. Steiner

© 2005 The Geological Society of America
Printed in the USA

Figure 7. A palinspastic map of parts of Arizona, California, and Nevada, United States, and Sonora, Mexico, showing exposures of Mesozoic rocks, tectonostratigraphic domains, selected ranges, and other features mentioned in the text after restoration of fault displacements discussed in the text.

From Chapter 2, "Jurassic rocks in Sonora, Mexico: Relations to the Mojave-Sonora megashear and its inferred northwestward extension," by Thomas H. Anderson, José Luis Rodríguez-Castañeda, and Leon T. Silver

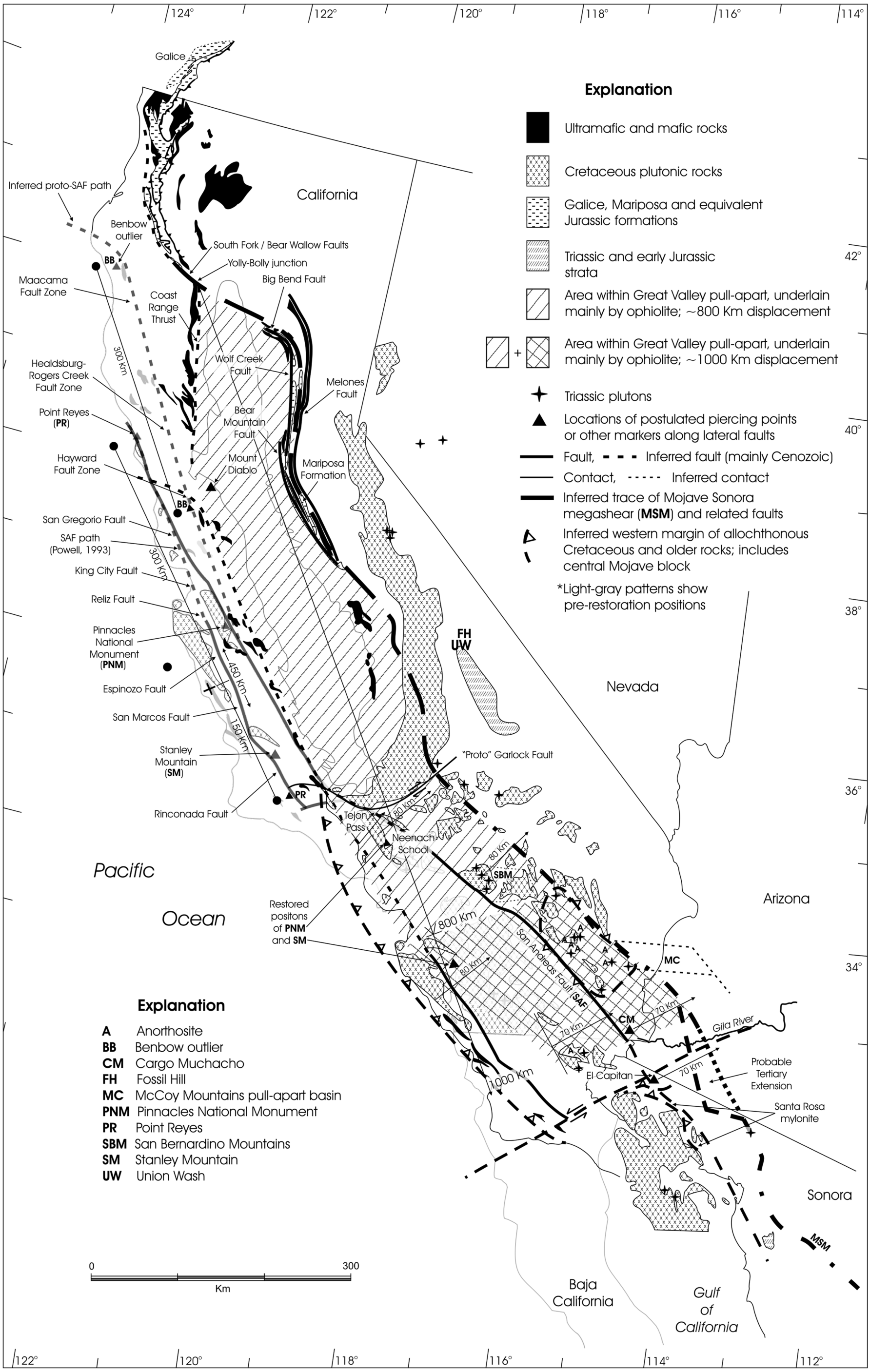

Geological Society of America Special Paper 393
The Mojave-Sonora megashear hypothesis: Development, assessment, and alternatives
Edited by Thomas H. Anderson, Jonathan A. Nourse, James W. McKee, and Maureen B. Steiner

© 2005 The Geological Society of America
Printed in the USA

Figure 8. A palinspastic map of parts of northwestern Mexico, and California and Oregon, United States, that focuses upon restoration of right-lateral offsets of ophiolitic and granitic rocks along the San Andreas and related faults in western California in relation to the inferred boundaries of the Great Valley pull-apart structure. Other structures, mainly of Late Jurassic age, are also shown. See text for discussion.

From Chapter 2, "Jurassic rocks in Sonora, Mexico: Relations to the Mojave-Sonora megashear and its inferred northwestward extension," by Thomas H. Anderson, José Luis Rodríguez-Castañeda, and Leon T. Silver